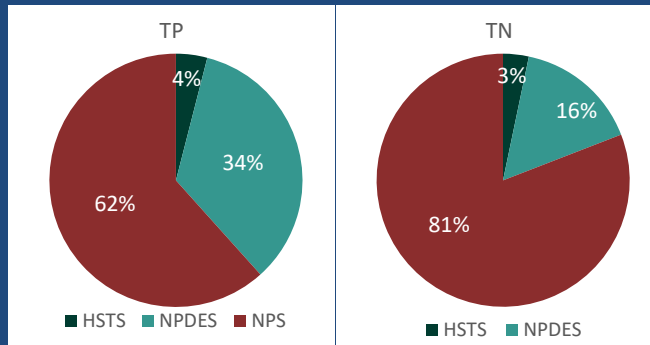
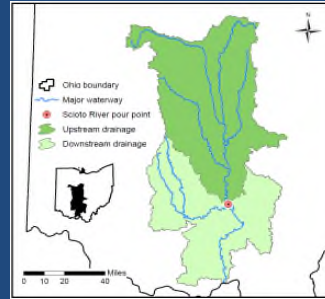


Example Reporting Info: Loading Breakdown - Scioto

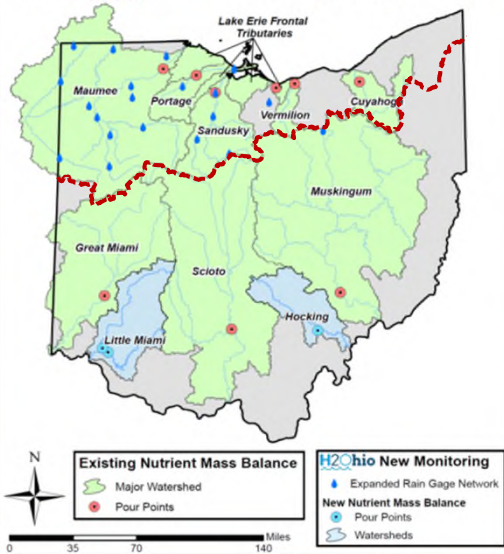
Proportions of Total P and Total N
Average of 5 years



3

New: Expand Monitoring Network

2020 H2Ohio Monitoring Investment



↑ Lake Erie Basin
 ↓ Ohio River Basin

Currently:

- 8 watersheds
- 29,600 mi² (in Ohio)
- 66% Ohio's land area



4

Staged launch of H2Ohio Funding

\$172 M

2020: Maumee



14 counties

2021: Western Lake Erie Basin



22 counties

2022: All of Ohio



88 counties



5

5

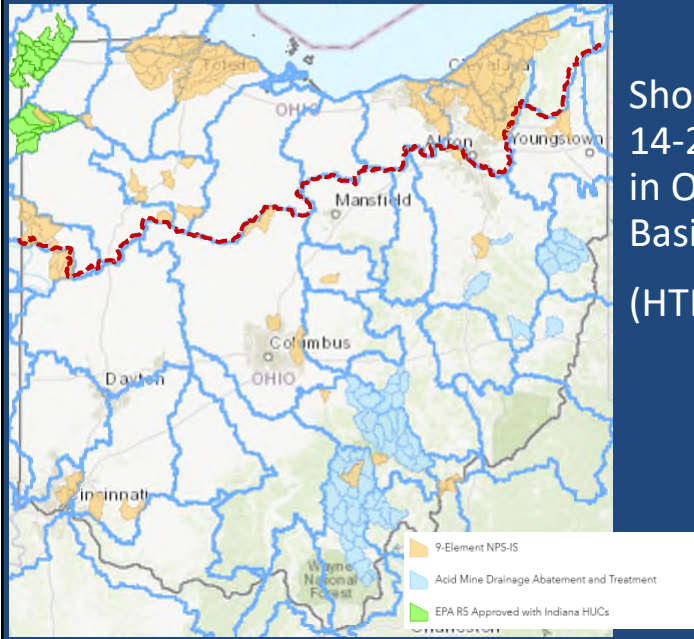
H2Ohio Funding: Prioritize Practices That Achieve Phosphorus Reduction



6

6

Increase Ohio's 9-Element Watershed Plans

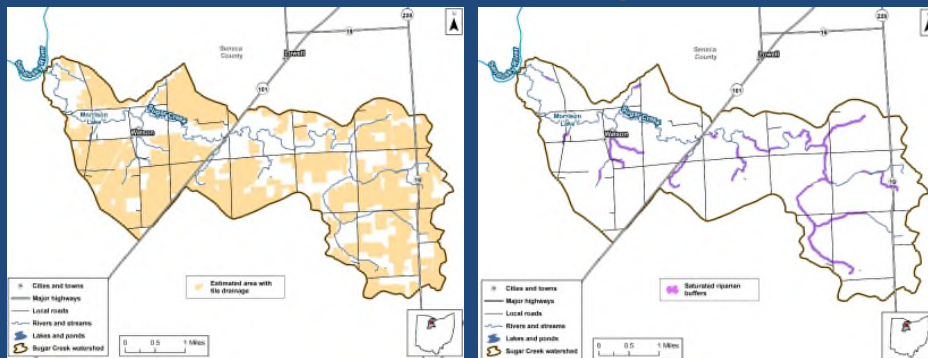


Short Term Goal:
14-20 New Plans
in Ohio River
Basin (HTF)
Area
(HTF Asst Grant)



7

Watershed Plans: Use Agricultural Conservation Planning Framework (ACPF) & Similar Tools for Siting Practices



Courtesy of USDA-ARS Agricultural Conservation Planning Framework (ACPF) and Tetra Tech

(HTF Asst Grant)



8

Additional Steps:

- Update Ohio's Nutrient Strategy (now that Ohio has H2Ohio funding has been initiated)
- Continue to work to reduce point sources loads from WWTP based on technical improvements and as able nutrient load limits
- Home septic treatment systems grants and loans

